
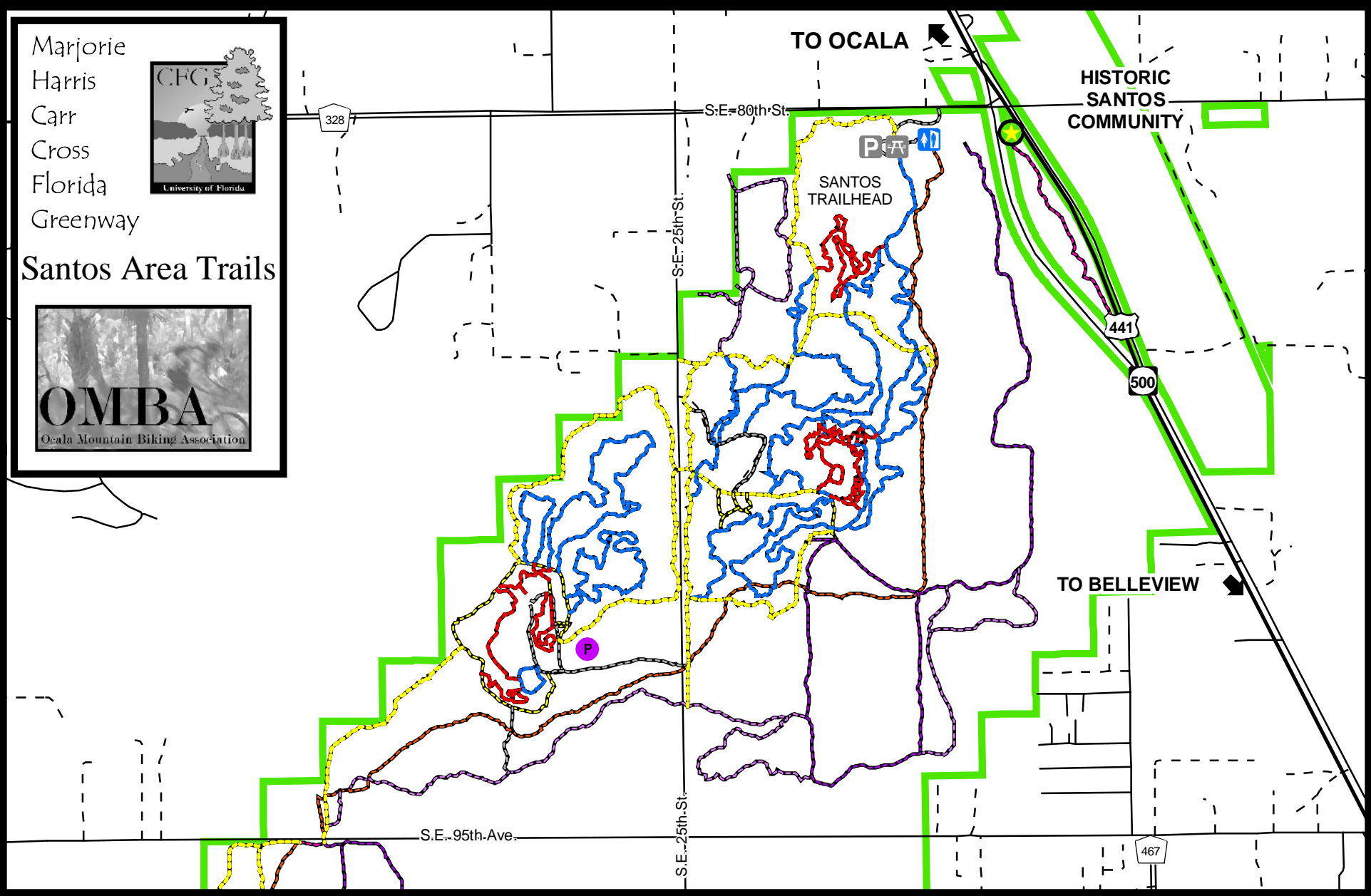



Marjorie
Harris
Carr
Cross
Florida
Greenway



Santos Area Trails



Legend

- | | | | | | | | | |
|-------------------------------|---------------------------|---------------------|------------------------|-------------|---------------------------------|---------|--|--|
| Marion County Sheriff Station | OMBA Marked Trails | OMBA UNMARKED TRAIL | CFG Trail Types | Equestrian | Major Roads | US Road | Temporary Parking during Santos Trailhead Construction (6/07/02-7/31/02) |
1 inch equals 0.28 miles
0 0.05 0.1 0.2 0.3 0.4 0.5 Miles
Map By: Christopher Stoll, 5/31/02 |
| OMBA RED TRAIL | OMBA YELLOW TRAIL | FTA Hiking | Wagon | Interstate | State Road | | | |
| OMBA BLUE TRAIL | OMBA ACCESS ROAD | Bicycle | Other | County Road | Cross Florida Greenway Boundary | | | |
| | | Multiple Use | Access Road | | | | | |